

MONA OFFSHORE WIND PROJECT

Onshore Statutory and Non-Statutory Nature Conservation Sites

Deadline: 6

Application Reference: EN010137

Document Reference: B11 F02

Document Number: MOCNS-J3303-RPS-10015

20 December 2024

F02



Image of an offshore wind farm

Document status

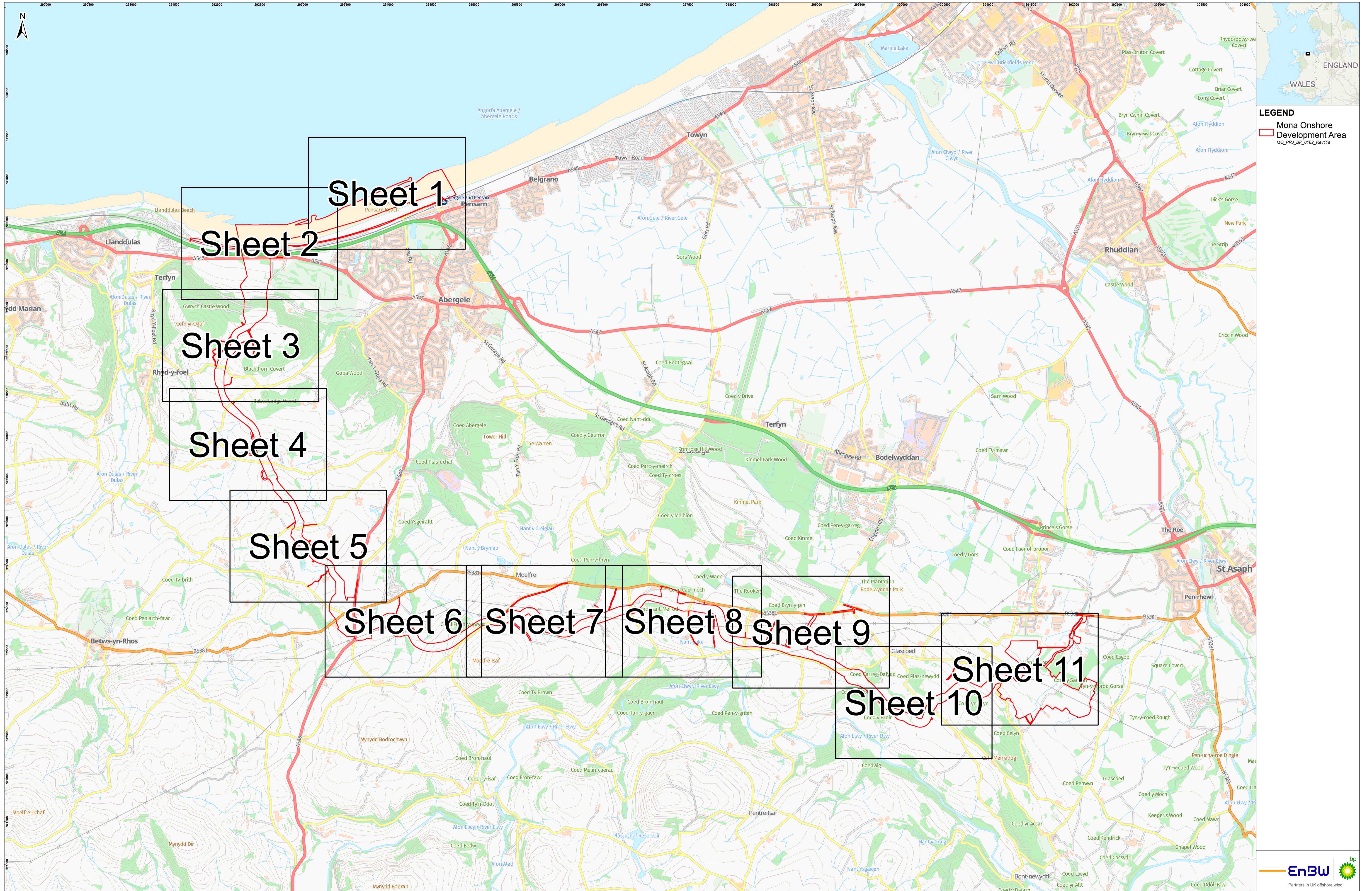
| Version | Purpose of document | Authored by | Reviewed by | Approved by | Review date |
|----------------|----------------------------|--------------------|-------------------------|-------------------------|--------------------|
| F01 | Application | RPS | Mona Offshore Wind Ltd. | Mona Offshore Wind Ltd. | February 2024 |
| F02 | Submission at Deadline 6 | RPS | Mona Offshore Wind Ltd. | Mona Offshore Wind Ltd. | 20 December 2024 |
| | | | | | |
| | | | | | |

Prepared by:

RPS

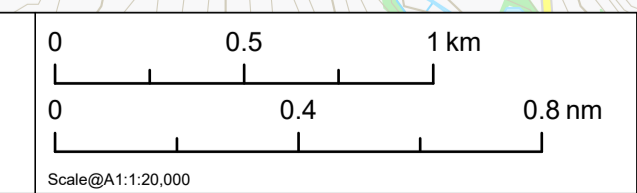
Prepared for:

Mona Offshore Wind Ltd.



Project Name:
MONA OFFSHORE WIND PROJECT

Drawing Title:
ONSHORE STATUTORY AND NON-STATUTORY
NATURE CONSERVATION SITES PLAN



Geodetic Information:
Datum: OSGB 1936
Projection: British National Grid

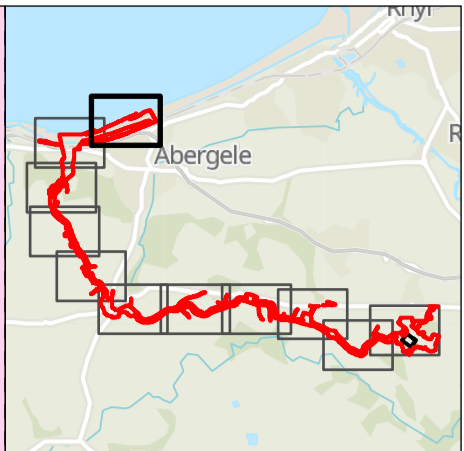
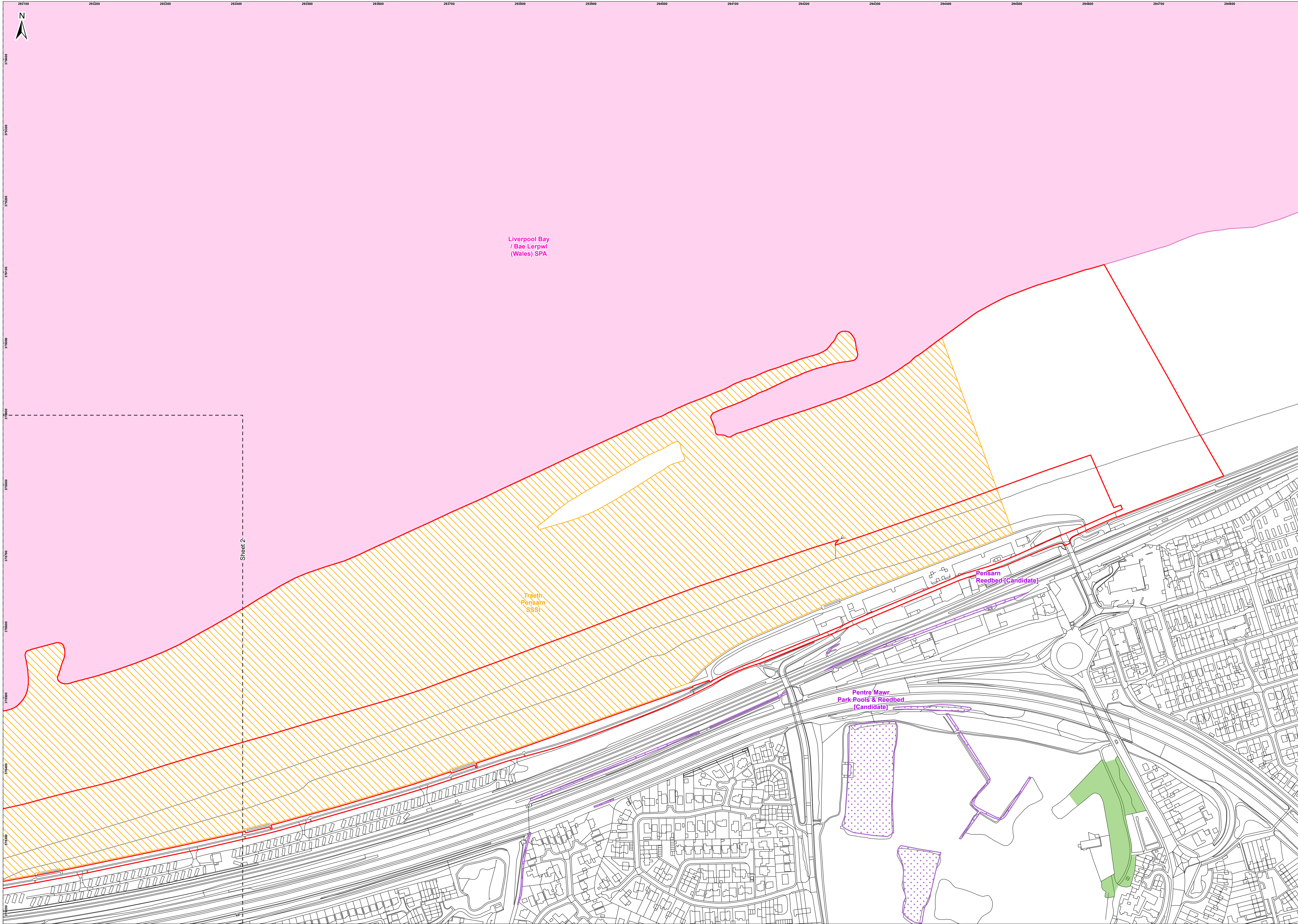
APPF Ref: 5(2)(I)
Doc Ref: B11

Service Layer Credits: GB Cartographic: Contains OS data © Crown Copyright and database right 2023
Contains data from OS Zoomstack
GB Topographic: Contains OS data © Crown Copyright and database right 2023
Data Sources: BP, Ordnance Survey

| VER | DATE | DETAILS | BY | CHECK |
|-----|------------|---------|-----|-------|
| 20 | 19/12/2024 | FINAL | RPS | - |
| - | - | - | - | - |

Drawing Number:
12079-0575-20





- LEGEND**
- Mona Onshore Development Area
MO_PRL_BP_0162_Rev11a
 - Onshore Substation Footprint
MO_PRL_BP_0175_Rev01
 - Local Wildlife Site
 - Special Protection Area (SPA)
 - Sites of Special Scientific Interest
 - Ancient Woodland

Liverpool Bay / Bae Lerpwl (Wales) SPA

Traeth Pansarn SSSI

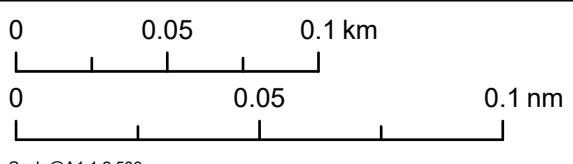
Pansarn Reedbed (Candidate)

Pentre Mawr Park, Pools & Reedbed (Candidate)

Sheet 2

Project Name:
MONA OFFSHORE WIND PROJECT

Drawing Title:
ONSHORE STATUTORY AND NON-STATUTORY NATURE CONSERVATION SITES PLAN - SHEET 1



Geodetic Information:
Datum: OSGB 1936
Projection: British National Grid

APFP Ref: 5(2)(1)
Doc Ref: B11

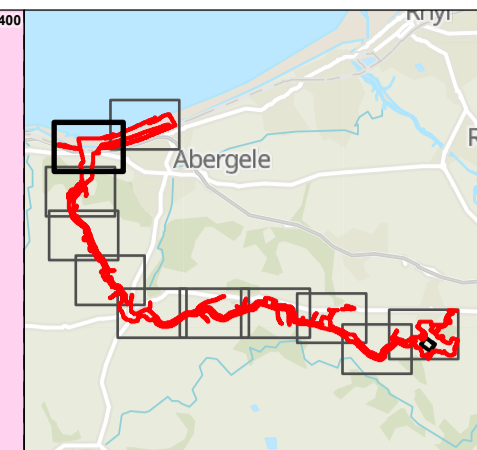
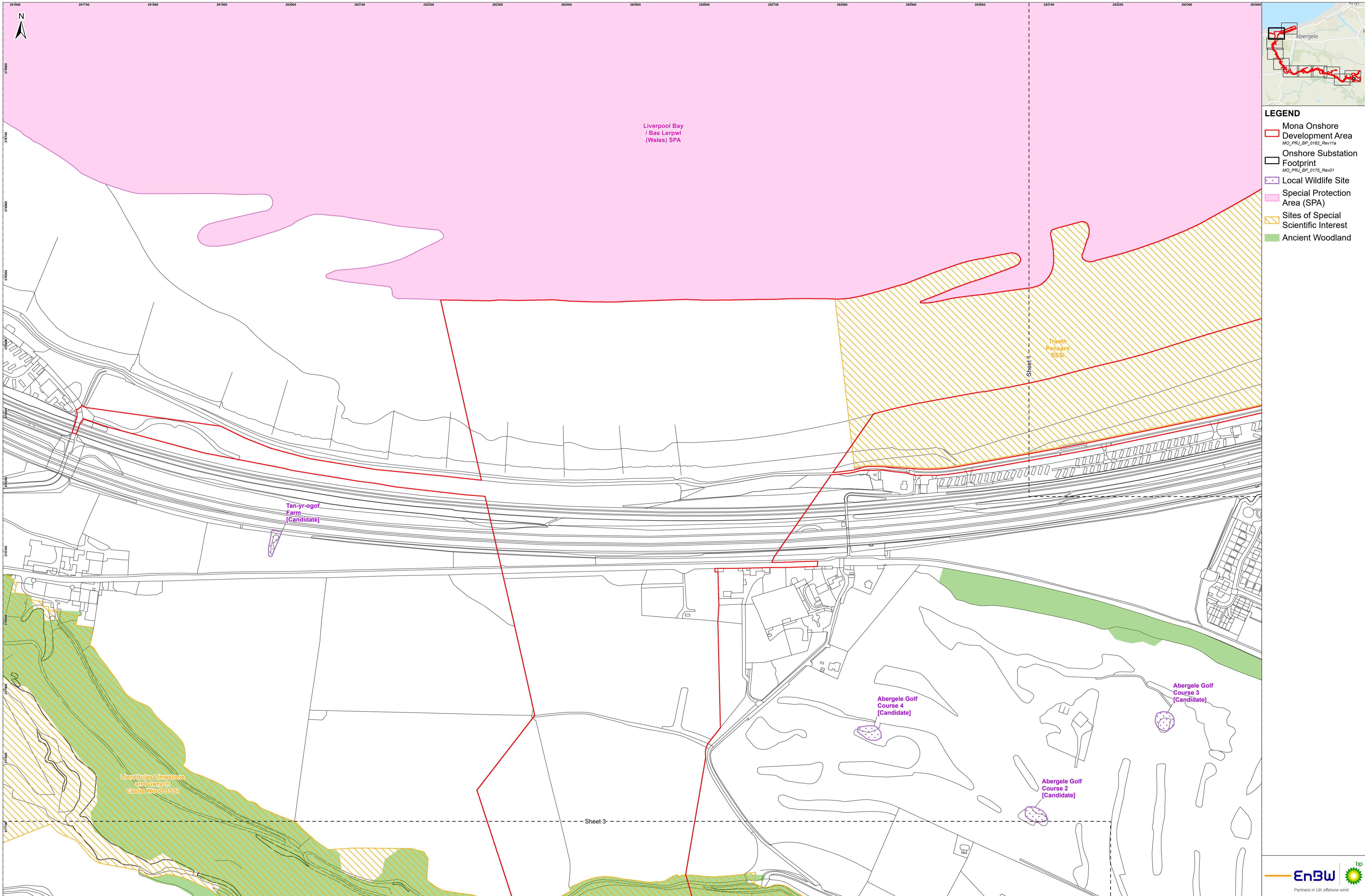
Service Layer Credits: GB Topographic: Contains OS data © Crown Copyright and database right 2023
Contains data from OS Zoomstack

Data Sources: BP, Ordnance Survey

| VER | DATE | DETAILS | BY | CHECK |
|-----|------------|---------|-----|-------|
| 20 | 19/12/2024 | FINAL | RPS | - |
| - | - | - | - | - |

Drawing Number:
12079-0575-20

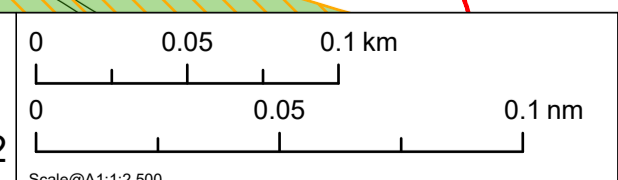




- LEGEND**
- Mona Onshore Development Area
MO_PRL_BP_0162_Rev11a
 - Onshore Substation Footprint
MO_PRL_BP_0175_Rev01
 - Local Wildlife Site
 - Special Protection Area (SPA)
 - Sites of Special Scientific Interest
 - Ancient Woodland

Project Name:
MONA OFFSHORE WIND PROJECT

Drawing Title:
ONSHORE STATUTORY AND NON-STATUTORY NATURE CONSERVATION SITES PLAN - SHEET 2



Geodetic Information:
Datum: OSGB 1936
Projection: British National Grid

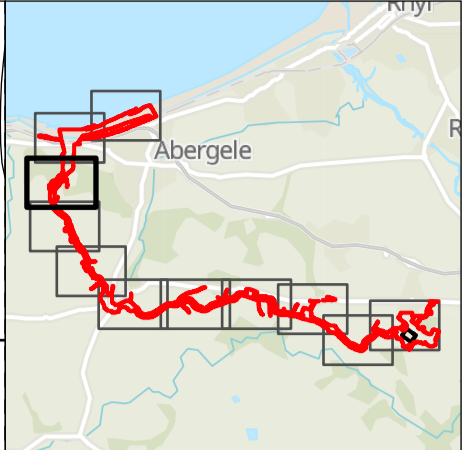
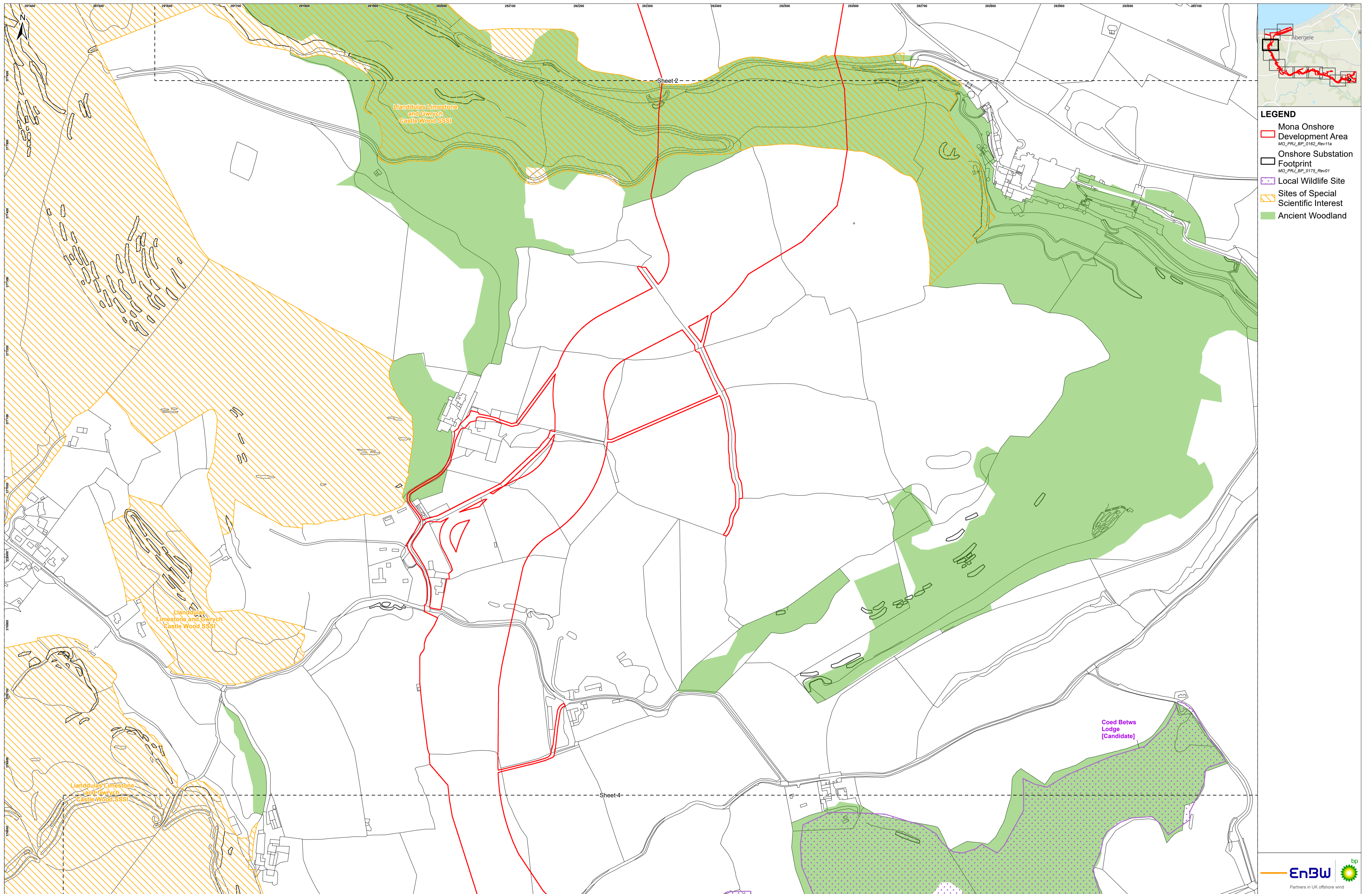
APP Ref: 5(2)(1)
Doc Ref: B11

Service Layer Credits: GB Topographic: Contains OS data © Crown Copyright and database right 2023
Contains data from OS Zoomstack
Data Sources: BP, Ordnance Survey

| VER | DATE | DETAILS | BY | CHECK |
|-----|------------|---------|-----|-------|
| 20 | 19/12/2024 | FINAL | RPS | - |
| - | - | - | - | - |

Drawing Number:
12079-0575-20

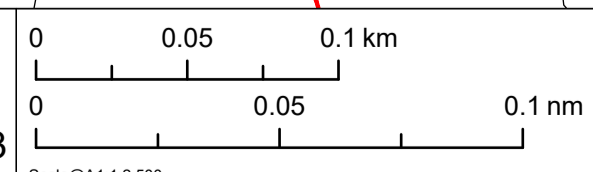




- LEGEND**
- ▭ Mona Onshore Development Area
MO_PRL_BP_0162_Rev11a
 - Onshore Substation Footprint
MO_PRL_BP_0175_Rev01
 - Local Wildlife Site
 - Sites of Special Scientific Interest
 - Ancient Woodland

Project Name:
MONA OFFSHORE WIND PROJECT

Drawing Title:
ONSHORE STATUTORY AND NON-STATUTORY
NATURE CONSERVATION SITES PLAN - SHEET 3



Geodetic Information:
Datum: OSGB 1936
Projection: British National Grid

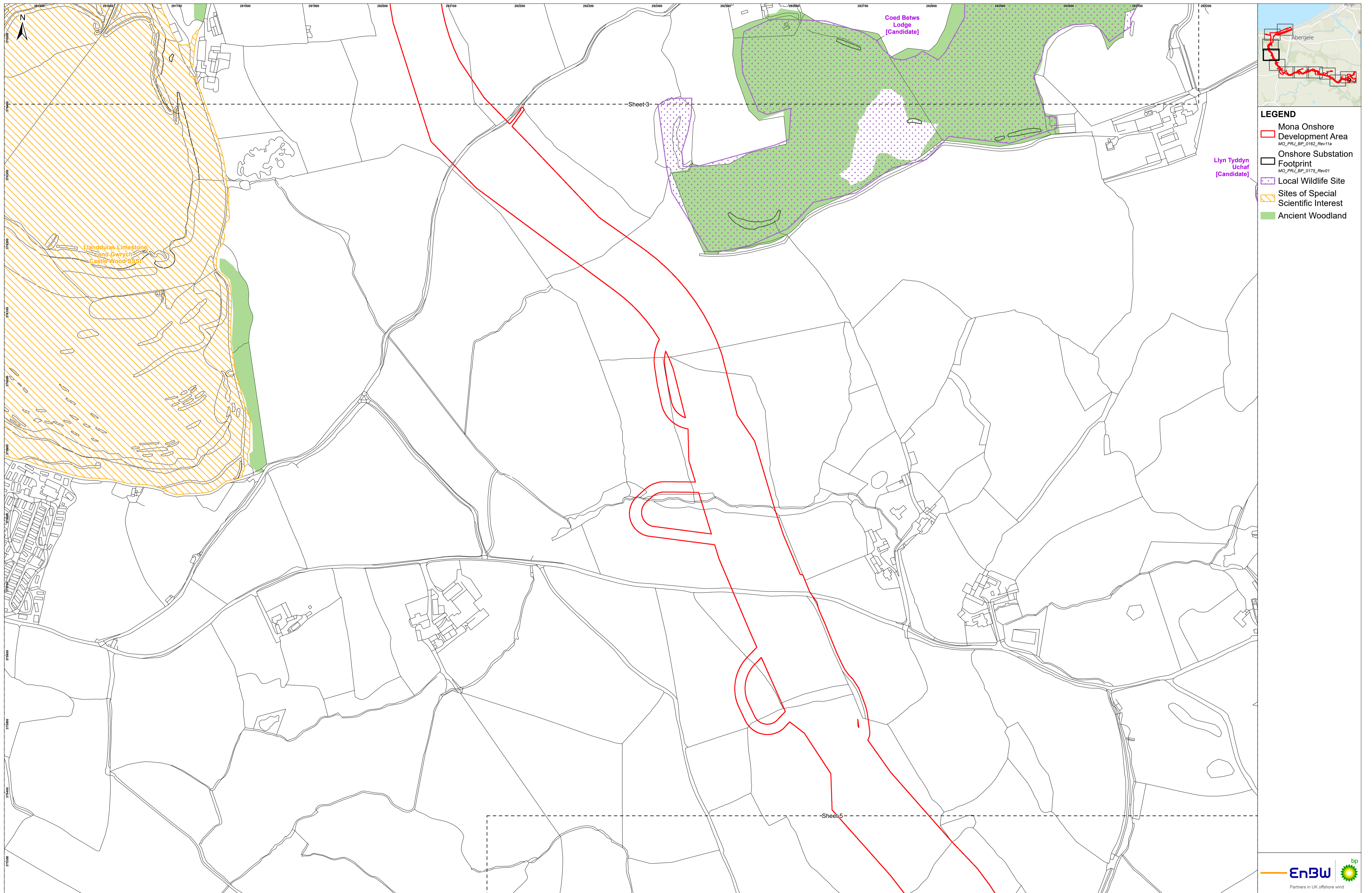
APP Ref: 5(2)(I)
Doc Ref: B11

Service Layer Credits: GB Topographic: Contains OS data © Crown Copyright and database right 2023
Contains data from OS Zoomstack
Data Sources: BP, Ordnance Survey

| VER | DATE | DETAILS | BY | CHECK |
|-----|------------|---------|-----|-------|
| 20 | 19/12/2024 | FINAL | RPS | - |
| - | - | - | - | - |

Drawing Number:
12079-0575-20



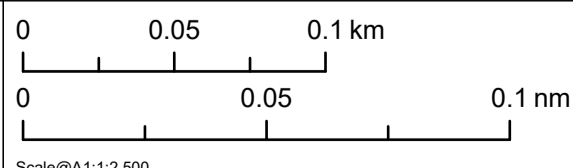


LEGEND

- ▭ Mona Onshore Development Area
MO_PRL_BP_0162_Rev11a
- Onshore Substation Footprint
MO_PRL_BP_0175_Rev01
- ▭ Local Wildlife Site
Llyn Tyddyn Uchaf [Candidate]
- ▨ Sites of Special Scientific Interest
Claddulas Limestone and Gwyniont Castle Wood (SSSI)
- ▭ Ancient Woodland

Project Name:
MONA OFFSHORE WIND PROJECT

Drawing Title:
ONSHORE STATUTORY AND NON-STATUTORY NATURE CONSERVATION SITES PLAN - SHEET 4



Geodetic Information:
Datum: OSGB 1936
Projection: British National Grid

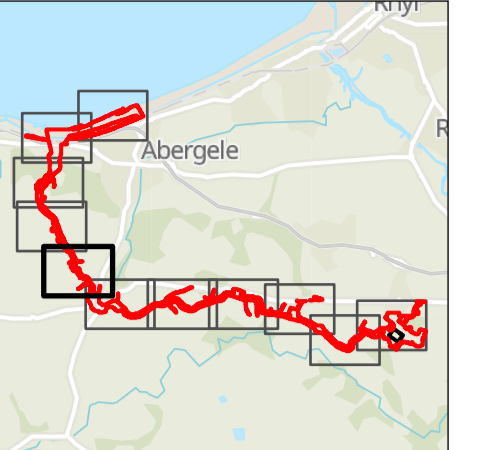
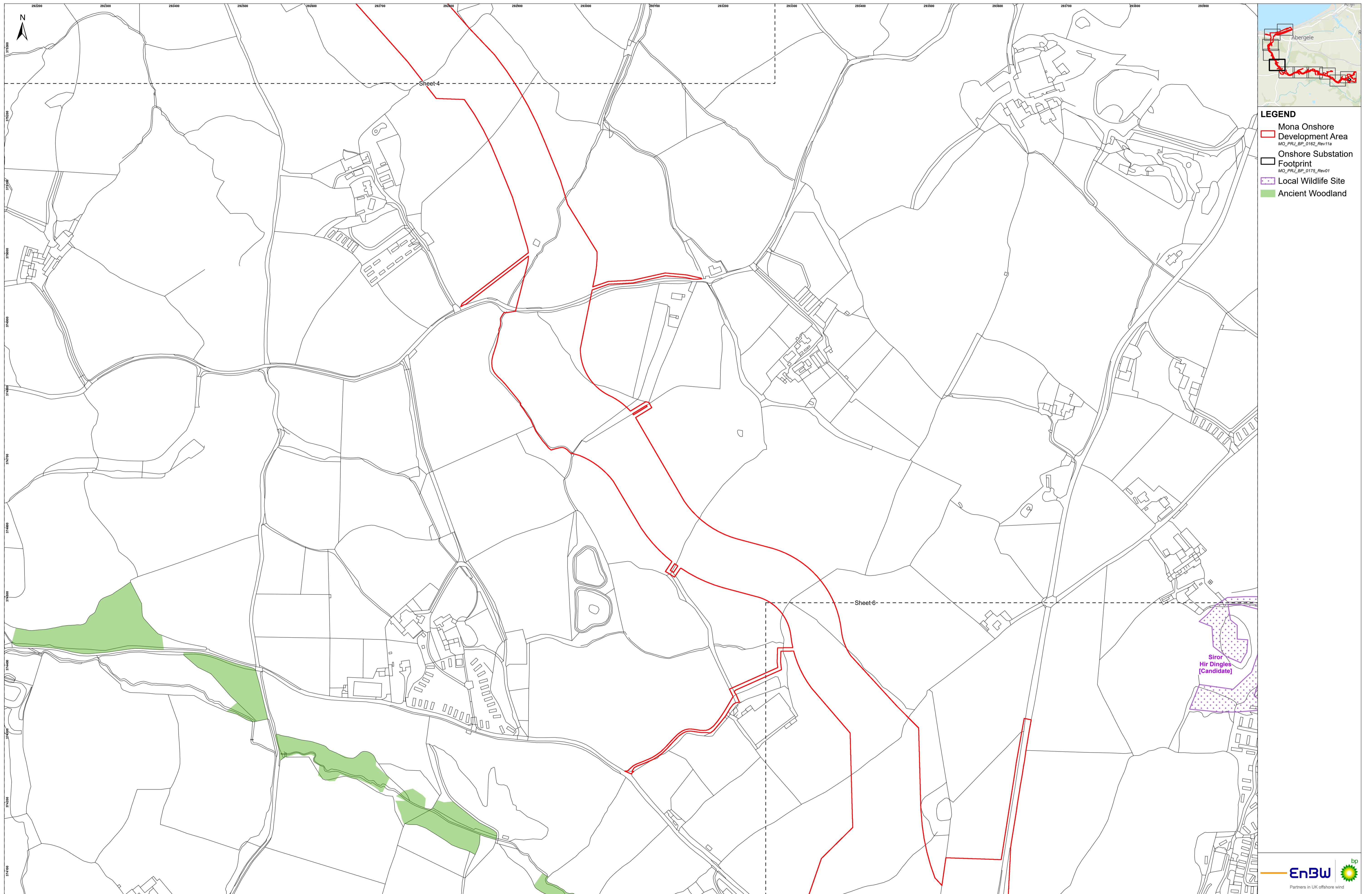
APFP Ref: 5(2)(I)
Doc Ref: B11

Service Layer Credits: GB Topographic: Contains OS data © Crown Copyright and database right 2023
Contains data from OS Zoomstack
Data Sources: BP, Ordnance Survey

| VER | DATE | DETAILS | BY | CHECK |
|-----|------------|---------|-----|-------|
| 20 | 19/12/2024 | FINAL | RPS | - |
| - | - | - | - | - |



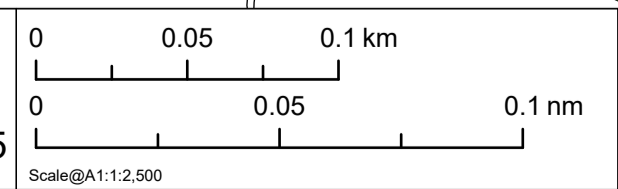
Drawing Number:
12079-0575-20



- LEGEND**
- Mona Onshore Development Area
MO_PRL_BP_0162_Rev11a
 - Onshore Substation Footprint
MO_PRL_BP_0175_Rev01
 - Local Wildlife Site
 - Ancient Woodland

Project Name:
MONA OFFSHORE WIND PROJECT

Drawing Title:
ONSHORE STATUTORY AND NON-STATUTORY NATURE CONSERVATION SITES PLAN - SHEET 5



Geodetic Information:
Datum: OSGB 1936
Projection: British National Grid

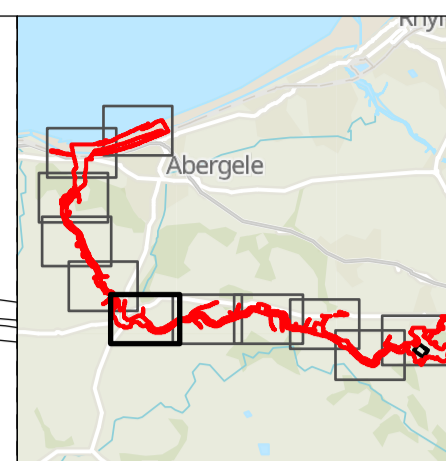
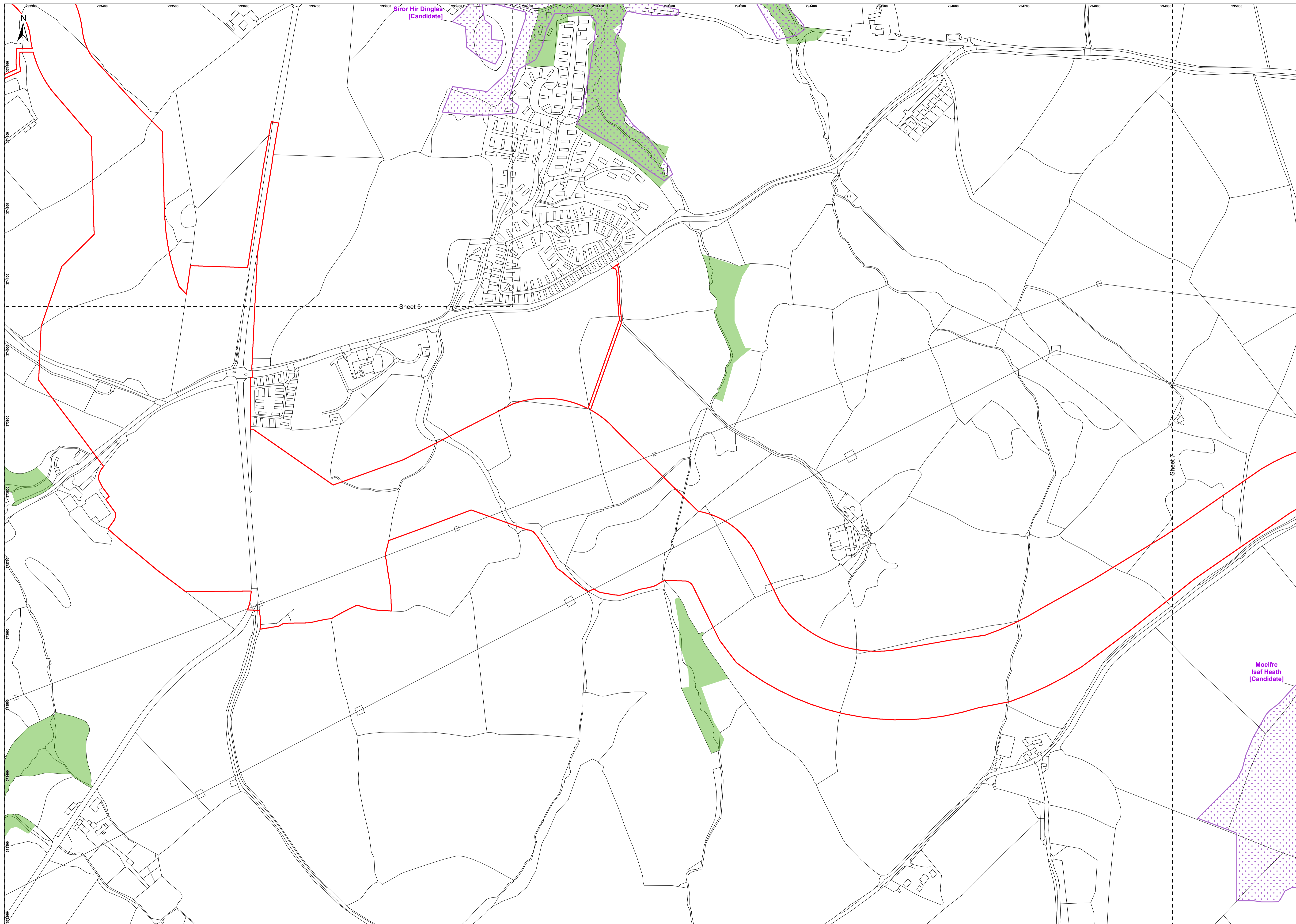
APP Ref: 5(2)(1)
Doc Ref: B11

Service Layer Credits: GB Topographic: Contains OS data © Crown Copyright and database right 2023
Contains data from OS Zoomstack
Data Sources: BP, Ordnance Survey

| VER | DATE | DETAILS | BY | CHECK |
|-----|------------|---------|-----|-------|
| 20 | 19/12/2024 | FINAL | RPS | - |
| - | - | - | - | - |

Drawing Number:
12079-0575-20

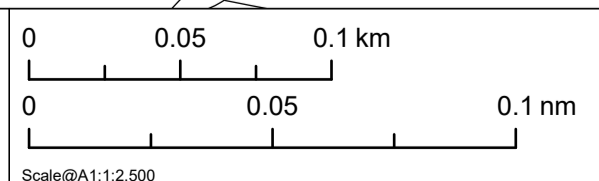




- LEGEND**
- Mona Onshore Development Area
MO_PRL_BP_0162_Rev11a
 - Onshore Substation Footprint
MO_PRL_BP_0175_Rev01
 - Local Wildlife Site
 - Ancient Woodland

Project Name:
MONA OFFSHORE WIND PROJECT

Drawing Title:
ONSHORE STATUTORY AND NON-STATUTORY NATURE CONSERVATION SITES PLAN - SHEET 6



Geodetic Information:
Datum: OSGB 1936
Projection: British National Grid

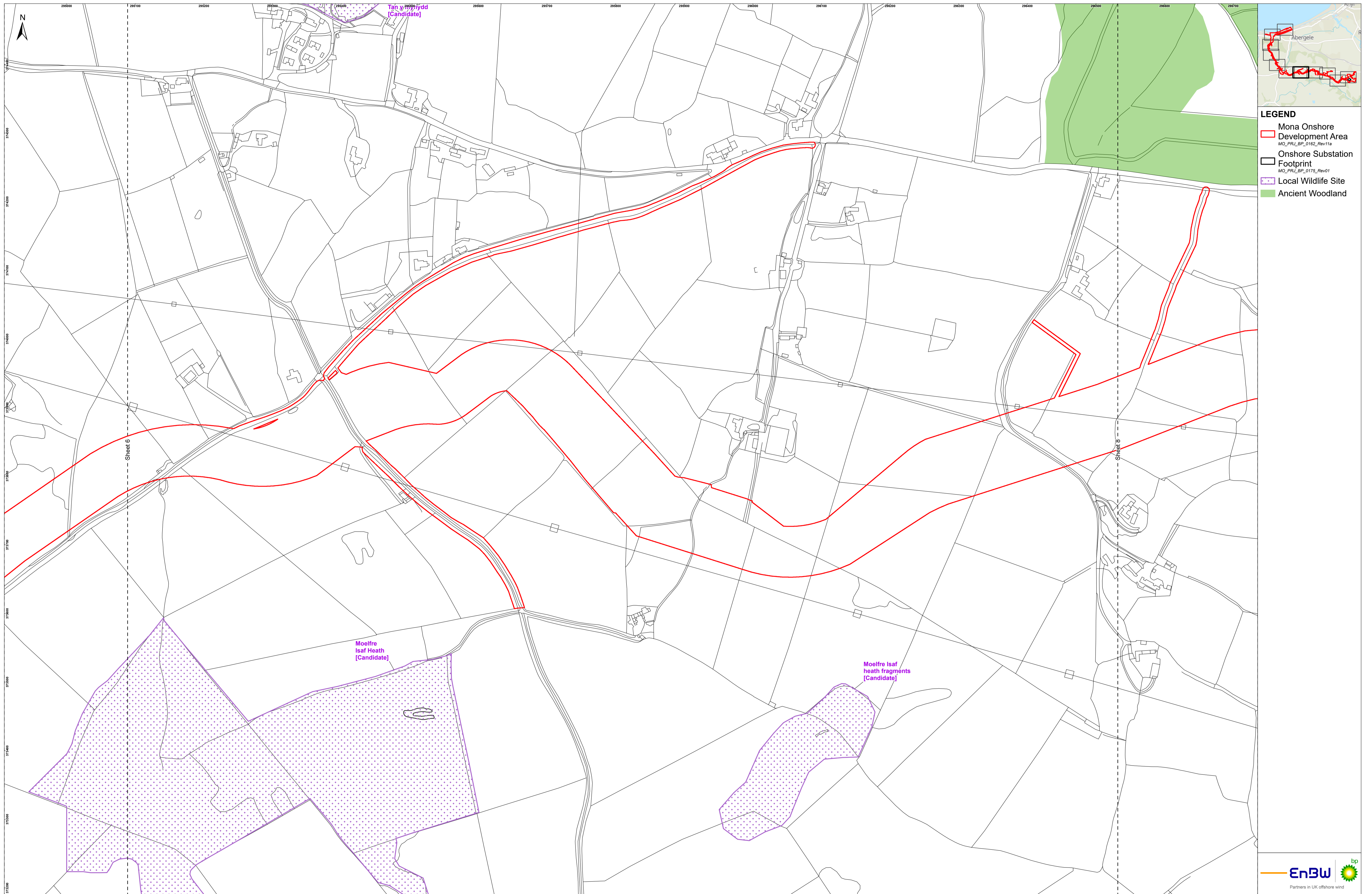
APP Ref: 5(2)(1)
Doc Ref: B11

Service Layer Credits: GB Topographic: Contains OS data © Crown Copyright and database right 2023
Contains data from OS Zoomstack
Data Sources: BP, Ordnance Survey

| VER | DATE | DETAILS | BY | CHECK |
|-----|------------|---------|-----|-------|
| 20 | 19/12/2024 | FINAL | RPS | - |
| - | - | - | - | - |

Drawing Number:
12079-0575-20

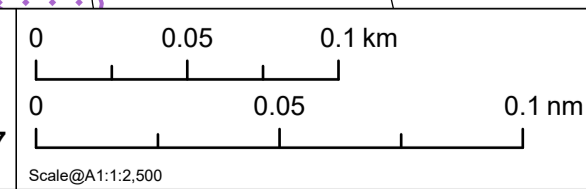




- LEGEND**
- ▭ Mona Onshore Development Area
MO_PRL_BP_0162_Rev11a
 - Onshore Substation Footprint
MO_PRL_BP_0175_Rev01
 - Local Wildlife Site
 - Ancient Woodland

Project Name:
MONA OFFSHORE WIND PROJECT

Drawing Title:
ONSHORE STATUTORY AND NON-STATUTORY
NATURE CONSERVATION SITES PLAN - SHEET 7



Geodetic Information:
Datum: OSGB 1936
Projection: British National Grid

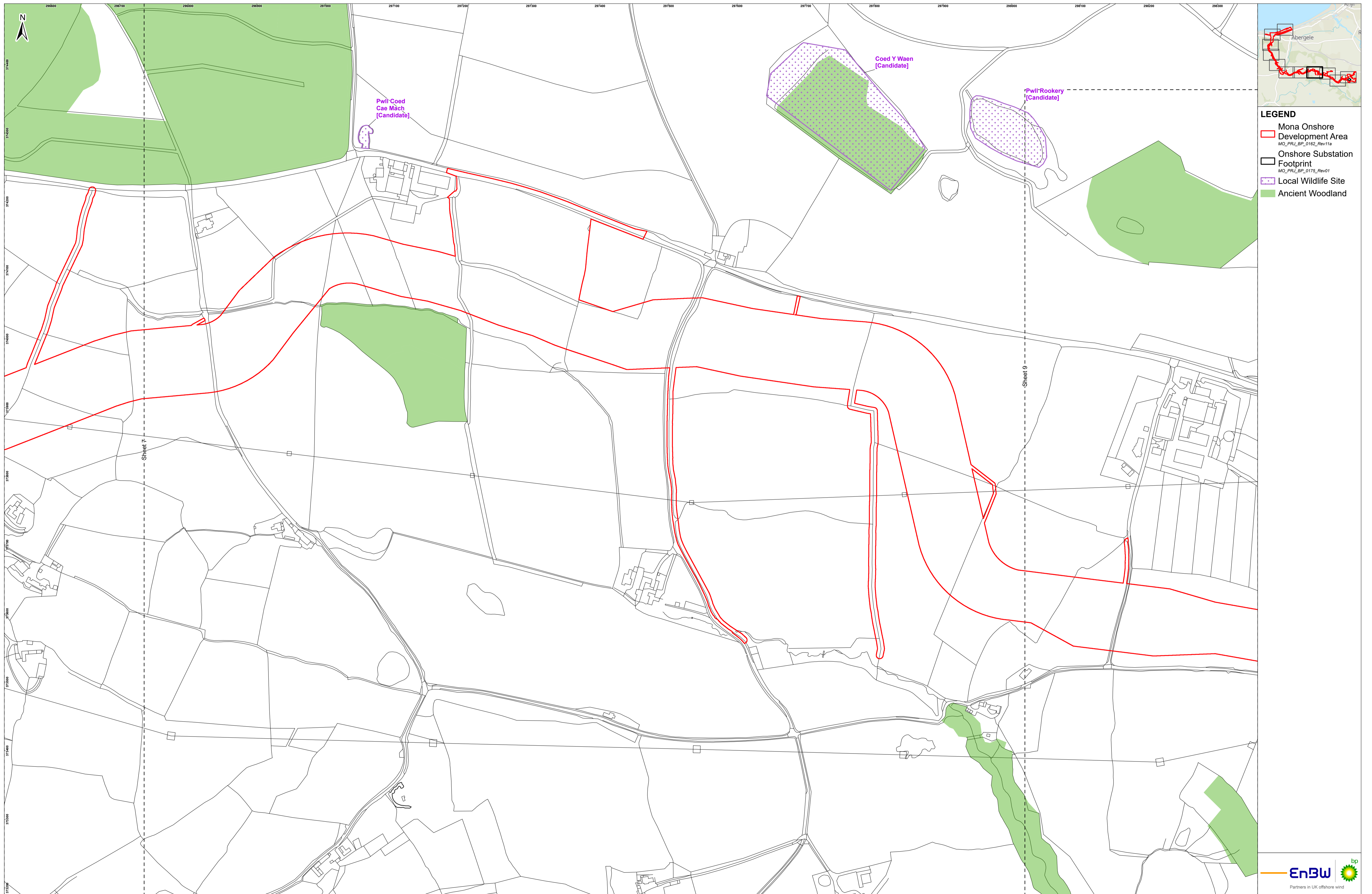
APPF Ref: 5(2)(I)
Doc Ref: B11

Service Layer Credits: GB Topographic: Contains OS data © Crown Copyright and database right 2023
Contains data from OS Zoomstack
Data Sources: BP, Ordnance Survey

| VER | DATE | DETAILS | BY | CHECK |
|-----|------------|---------|-----|-------|
| 20 | 19/12/2024 | FINAL | RPS | - |
| - | - | - | - | - |

Drawing Number:
12079-0575-20



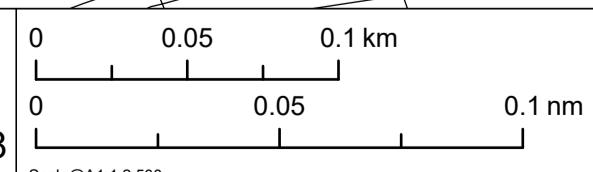


LEGEND

- Mona Onshore Development Area
MO_PRL_BP_0162_Rev11a
- Onshore Substation Footprint
MO_PRL_BP_0175_Rev01
- Local Wildlife Site
- Ancient Woodland

Project Name:
MONA OFFSHORE WIND PROJECT

Drawing Title:
ONSHORE STATUTORY AND NON-STATUTORY
NATURE CONSERVATION SITES PLAN - SHEET 8



Geodetic Information:
Datum: OSGB 1936
Projection: British National Grid

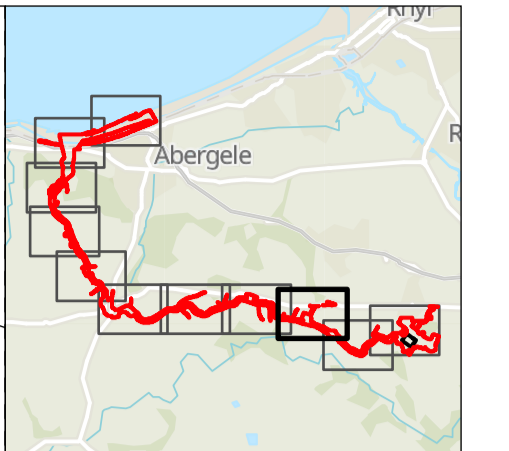
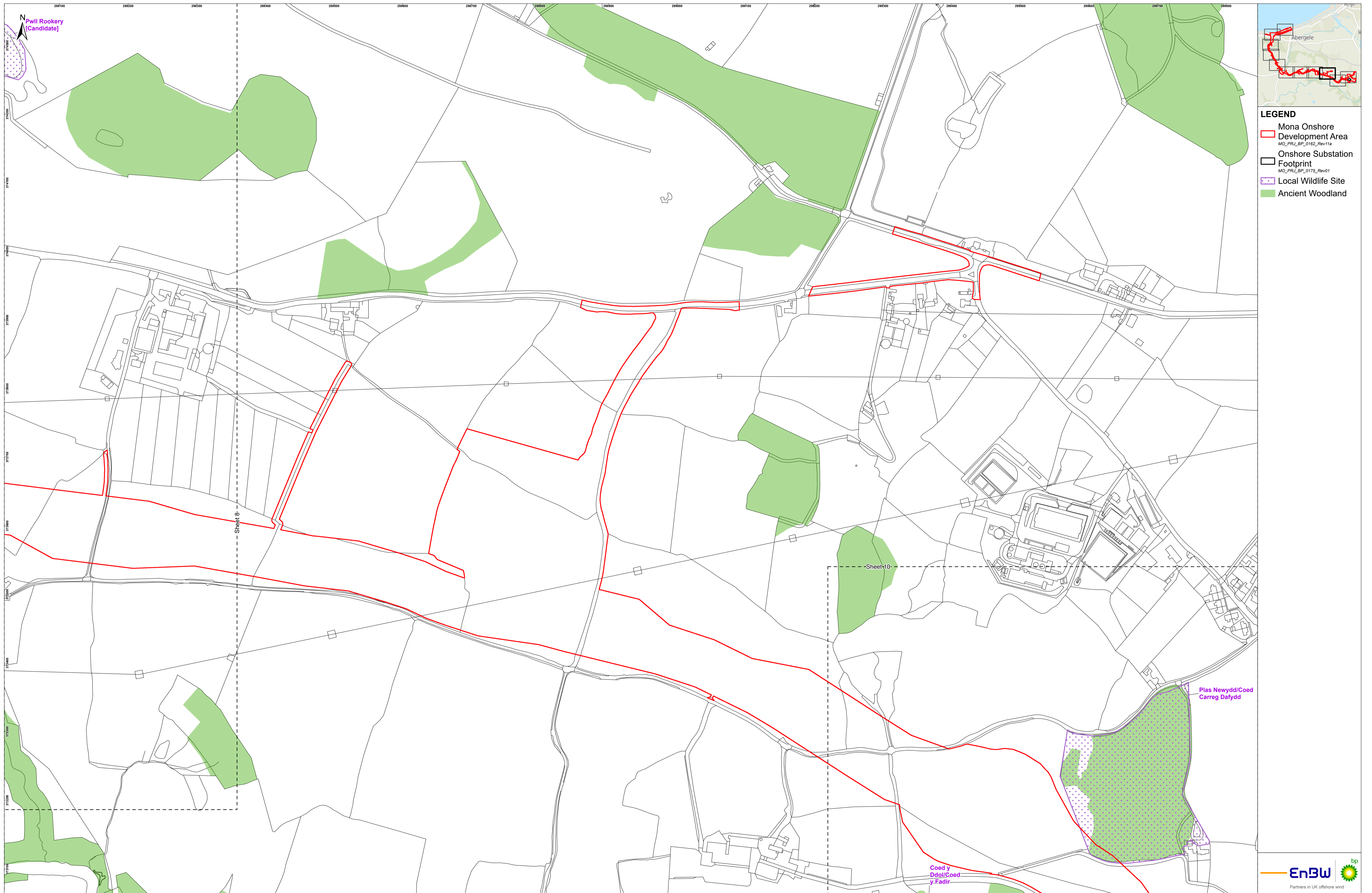
APP Ref: 5(2)(1)
Doc Ref: B11

Service Layer Credits: GB Topographic: Contains OS data © Crown Copyright and database right 2023
Contains data from OS Zoomstack
Data Sources: BP, Ordnance Survey

| VER | DATE | DETAILS | BY | CHECK |
|-----|------------|---------|-----|-------|
| 20 | 19/12/2024 | FINAL | RPS | - |
| - | - | - | - | - |

Drawing Number:
12079-0575-20

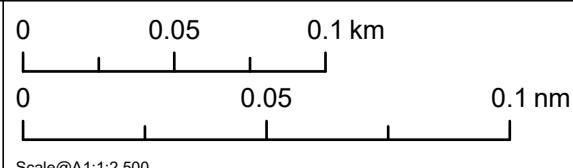




- LEGEND**
- Mona Onshore Development Area
MO_PRL_BP_0162_Rev11a
 - Onshore Substation Footprint
MO_PRL_BP_0175_Rev01
 - Local Wildlife Site
 - Ancient Woodland

Project Name:
MONA OFFSHORE WIND PROJECT

Drawing Title:
ONSHORE STATUTORY AND NON-STATUTORY NATURE CONSERVATION SITES PLAN - SHEET 9



Geodetic Information:
Datum: OSGB 1936
Projection: British National Grid

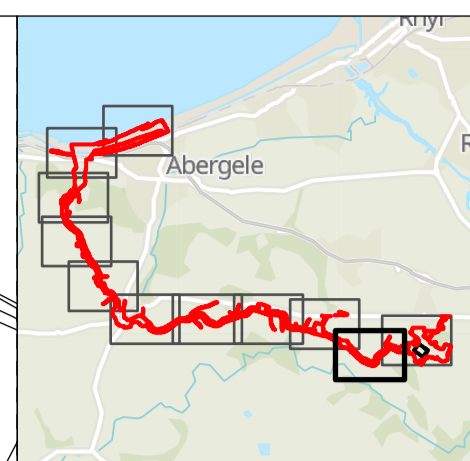
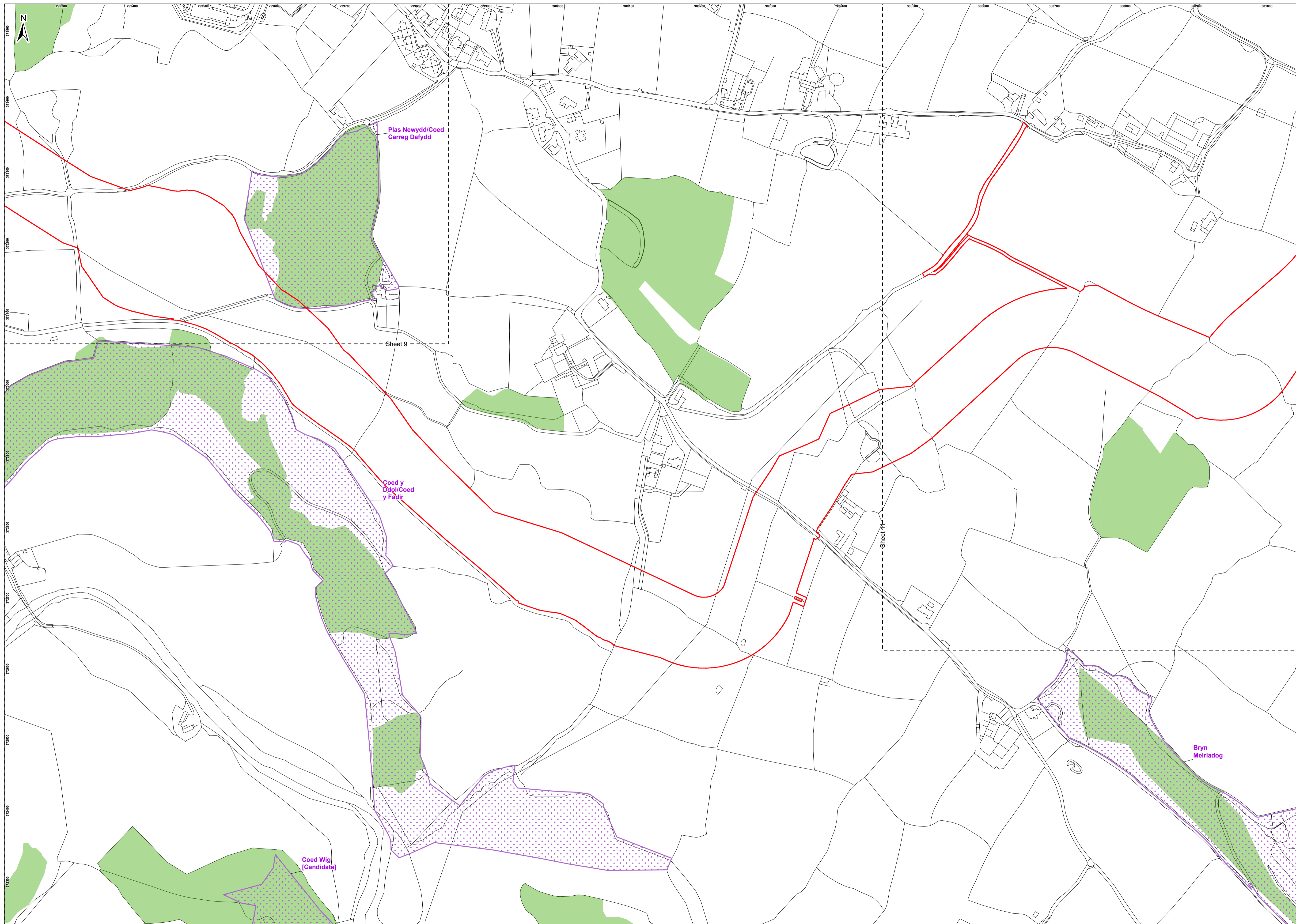
APFP Ref: 5(2)(I)
Doc Ref: B11

Service Layer Credits: GB Topographic: Contains OS data © Crown Copyright and database right 2023
Contains data from OS Zoomstack
Data Sources: BP, Ordnance Survey

| VER | DATE | DETAILS | BY | CHECK |
|-----|------------|---------|-----|-------|
| 20 | 19/12/2024 | FINAL | RPS | - |
| - | - | - | - | - |

Drawing Number:
12079-0575-20

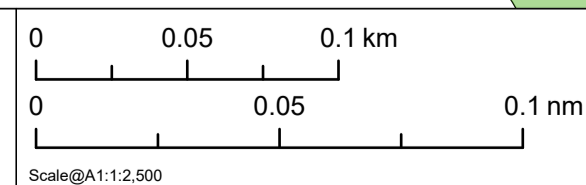




- LEGEND**
- Mona Onshore Development Area
MO_PRL_BP_0162_Rev11a
 - Onshore Substation Footprint
MO_PRL_BP_0175_Rev01
 - Local Wildlife Site
 - Ancient Woodland

Project Name:
MONA OFFSHORE WIND PROJECT

Drawing Title:
ONSHORE STATUTORY AND NON-STATUTORY NATURE CONSERVATION SITES PLAN - SHEET



Geodetic Information:
Datum: OSGB 1936
Projection: British National Grid

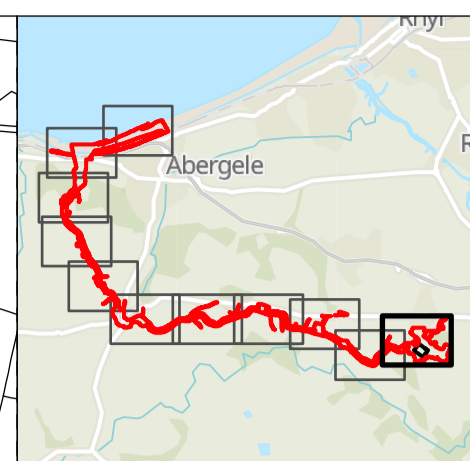
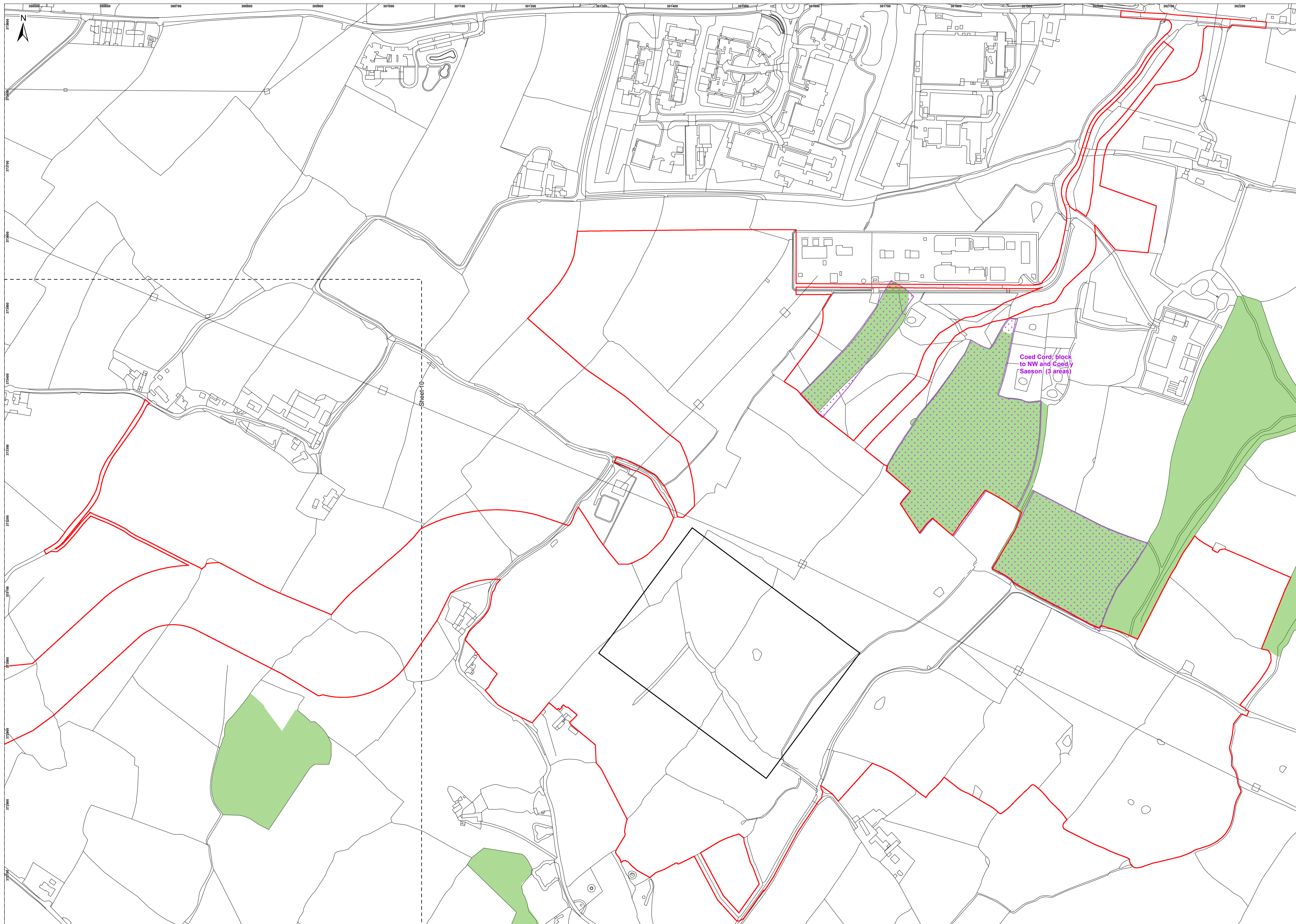
APP Ref: 5(2)(I)
Doc Ref: B11

Service Layer Credits: GB Topographic: Contains OS data © Crown Copyright and database right 2023
Contains data from OS Zoomstack
Data Sources: BP, Ordnance Survey

| VER | DATE | DETAILS | BY | CHECK |
|-----|------------|---------|-----|-------|
| 20 | 19/12/2024 | FINAL | RPS | - |
| - | - | - | - | - |

Drawing Number:
12079-0575-20



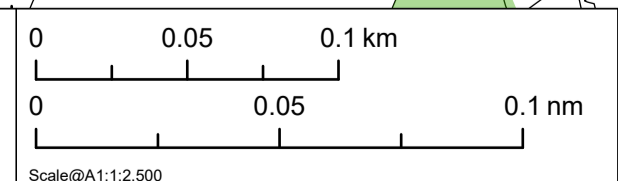


- LEGEND**
- ▭ Mona Onshore Development Area
MO_PRL_BP_0162_Rev11a
 - Onshore Substation Footprint
MO_PRL_BP_0175_Rev01
 - Local Wildlife Site
 - Ancient Woodland

Coed Cord, block to NW and Coedy Saeson (3 areas)

Project Name:
MONA OFFSHORE WIND PROJECT

Drawing Title:
ONSHORE STATUTORY AND NON-STATUTORY NATURE CONSERVATION SITES PLAN - SHEET



Geodetic Information:
Datum: OSGB 1936
Projection: British National Grid

APFP Ref: 5(2)(1)
Doc Ref: B11

Service Layer Credits: GB Topographic: Contains OS data © Crown Copyright and database right 2023
Contains data from OS Zoomstack
Data Sources: BP, Ordnance Survey

| VER | DATE | DETAILS | BY | CHECK |
|-----|------------|---------|-----|-------|
| 20 | 19/12/2024 | FINAL | RPS | - |
| - | - | - | - | - |

Drawing Number:
12079-0575-20

